

Notice to Mariners

Removal of Construction Buoyage – June 2025

Moray West Offshore Wind Farm

Issue date	30-May-2025
Version	02
Activity	Removal of Construction Buoyage

Revision History

Version	Issue Date	Status	Updates
01	10-April-2025	Final	First Issue
02	30-May-2025	Final	Revision

1. Introduction

This Notice to Mariners is to raise awareness that the Construction Buoyage within the Moray Offshore Windfarm (West) Limited (Moray West) site will be removed in June or July 2025. This Notice to Mariners supersedes the previous version which anticipated removal of the buoyage in April or May 2025. The Construction Buoyage currently remains in place, with this document highlighting the new removal dates.

The Moray West site is located on the Smith Bank in the Outer Moray Firth, approximately 22.5km from the Caithness coastline. The offshore wind farm site covers an area of approximately 225km². The offshore wind farm site is given in Figure 1.

The site is now under operational control, and Moray West is looking to remove construction lighting and buoyage from the area (Figure 2). All operational lighting has been installed and functional as per the Moray West Lighting and Marking Plan (Figure 3) and has been approved by NLB following a site inspection.

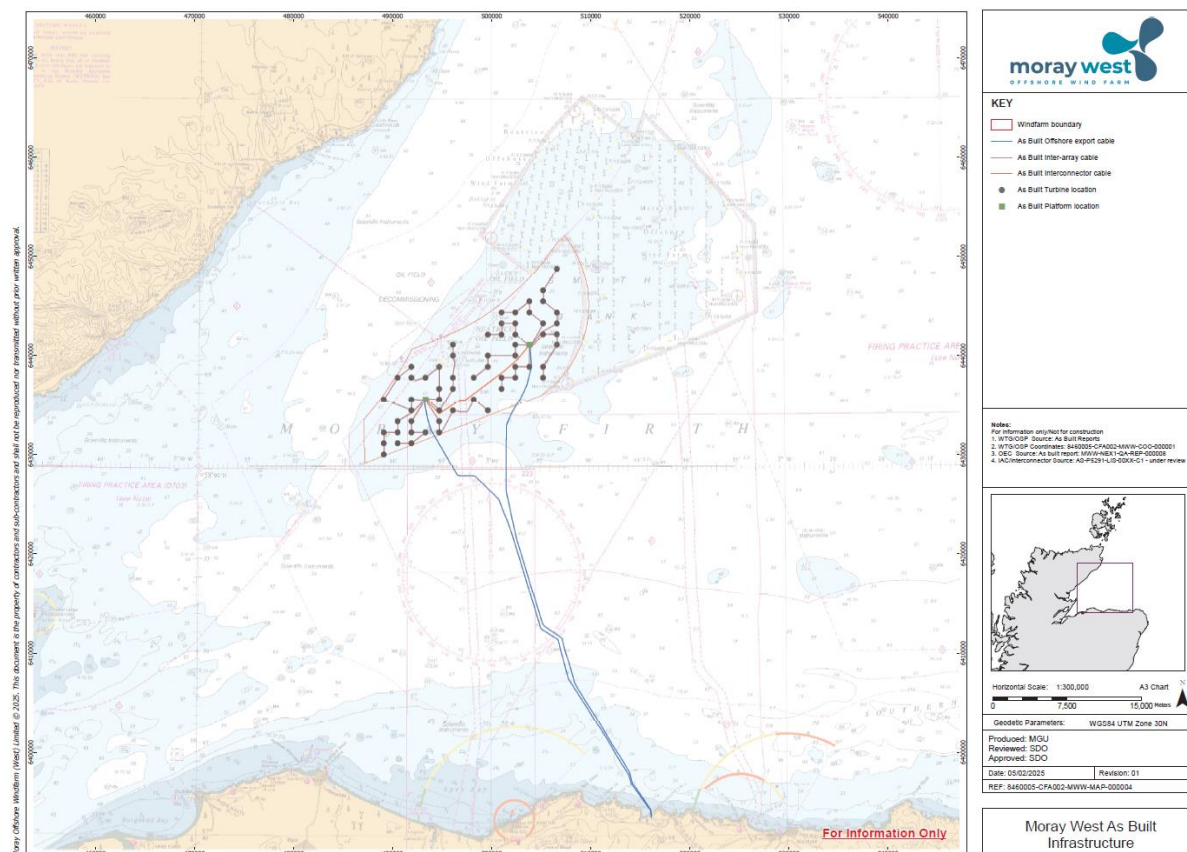


Figure 1. Moray West Wind Farm Site.

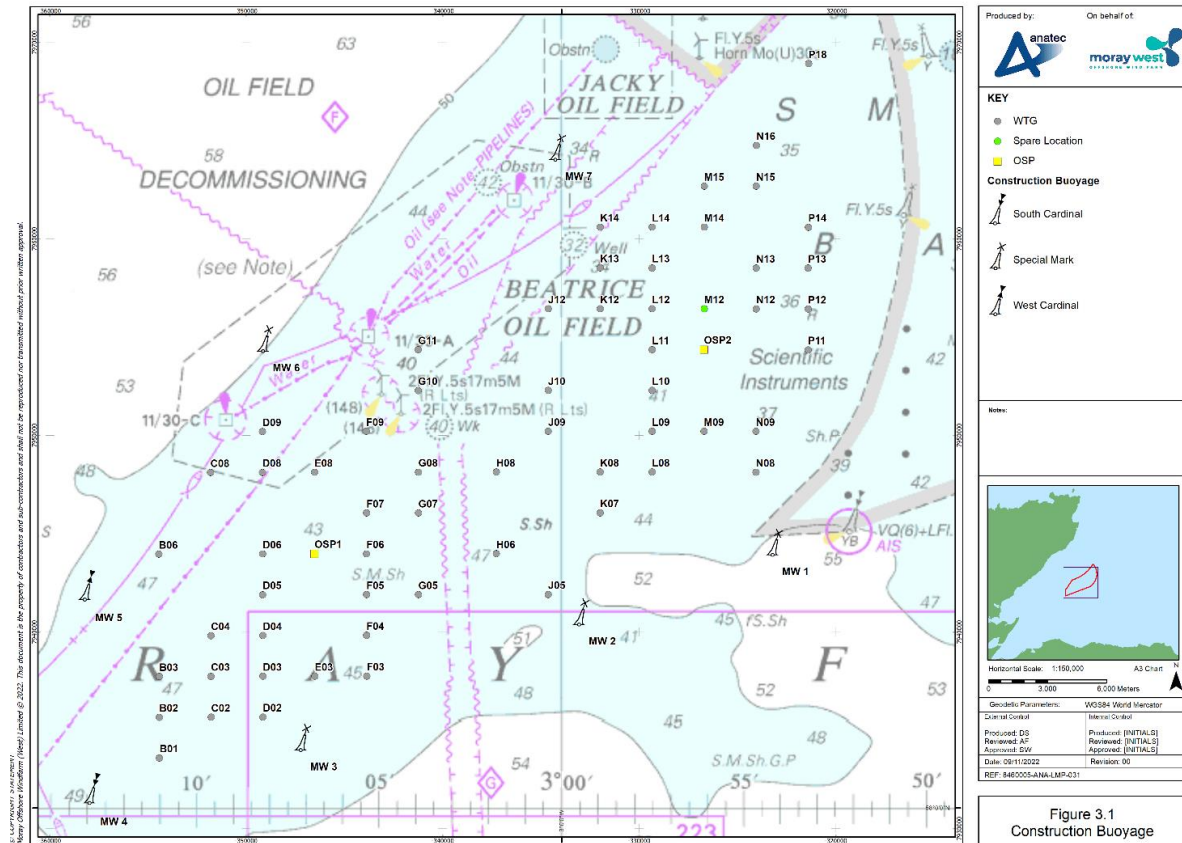


Figure 2. Construction Buoyage

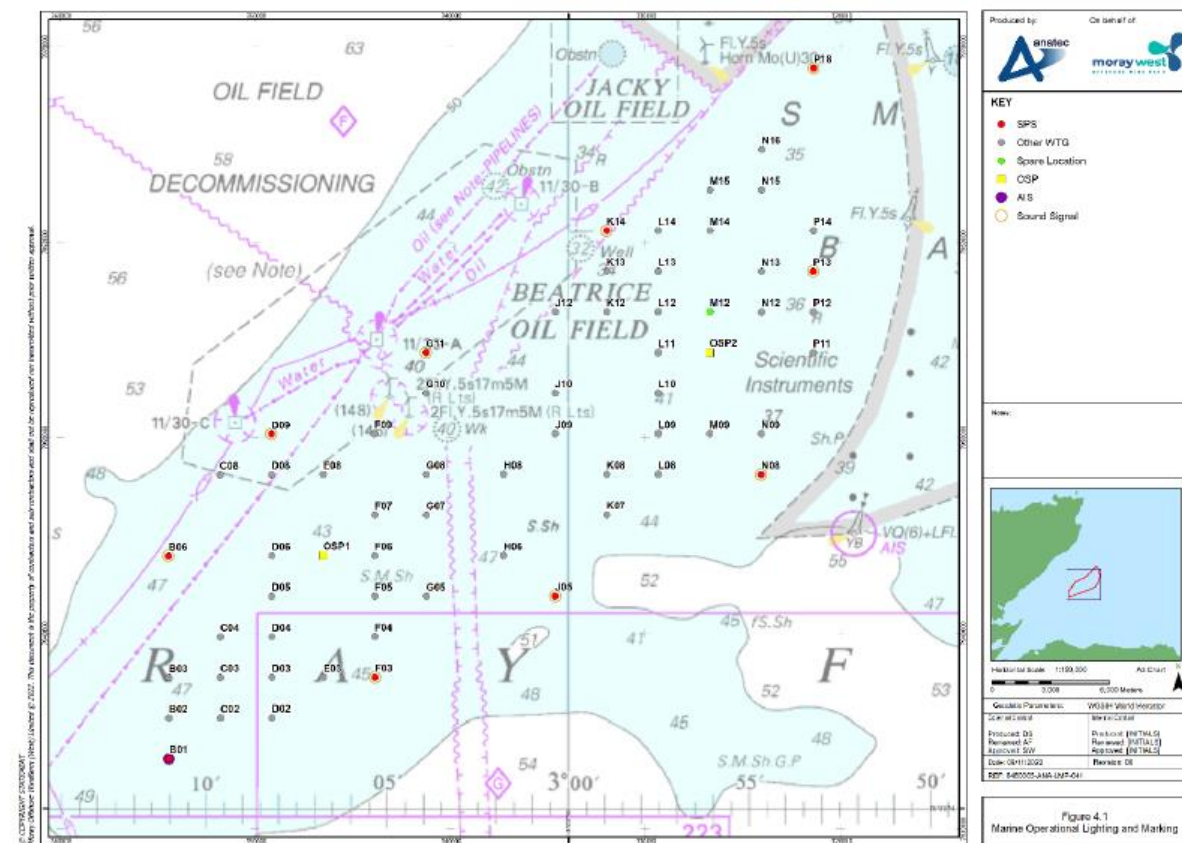


Figure 3. Operational Lighting and Marking

Construction Buoyage Positions and Specifications				
Buoy	ID	Location		Light and Top Mark Specification
Special Mark	MW1	58° 03' 410" N	002° 54' 140" W	<ul style="list-style-type: none"> Pillar shaped with a yellow 'x' shaped topmark Exhibiting a Fl Y 5s light character
Special Mark	MW2	58° 02' 400" N	002° 59' 010" W	<ul style="list-style-type: none"> Pillar shaped with a yellow 'x' shaped topmark Exhibiting a Fl Y 5s light character
Special Mark	MW3	58° 00' 500" N	003° 07' 100" W	<ul style="list-style-type: none"> Pillar shaped with a yellow 'x' shaped topmark Exhibiting a Fl Y 5s light character
South Cardinal	MW4	58° 00' 040" N	003° 12' 560" W	<ul style="list-style-type: none"> Pillar shaped with a south cardinal shaped topmark Exhibiting a V Quick (Q) (6) + L Fl 10s W light character.
West Cardinal	MW5	58° 03' 020" N	003° 13' 040" W	<ul style="list-style-type: none"> Pillar shaped with a west cardinal shaped topmark Q (9) 15s or V Quick (9) 10s W light
Special Mark	MW6	58° 06' 380" N	003° 08' 120" W	<ul style="list-style-type: none"> Pillar shaped with a yellow 'x' shaped topmark Exhibiting a Fl Y 5s light character
Special Mark	MW7	58° 09' 300" N	003° 00' 230" W	<ul style="list-style-type: none"> Pillar shaped with a yellow 'x' shaped topmark Exhibiting a Fl Y 5s light character

Table 1. Construction Buoyage coordinates

2. Vessel information

The buoyage removal works will be completed by Briggs Marine using the vessel MV Cameron.



Figure 4. MV Cameron

Vessel Name	Cameron
MMSI Number	232004102
Operating Company	Briggs Marine
Vessel Call Sign	MYEK6
Vassel Phone Number	07715496078
Vessel Email	a.houghton@briggsmarine.com

Table 2. MV Cameron Vessel Details

3. Developer Contacts Details

Enquiries regarding the contents of this Notice to Mariners should be directed to Moray West team (contact details below).

Consenting

Moray West Development Team
Address: 144 Morrison St., Edinburgh, EH3 8EX
Email: development@moraywest.com
Tel: +44 (0) 131 556 7602

Health, Safety and Other Matters

Richard Pargeter (Head of HSSE)
Address: 144 Morrison St., Edinburgh, EH3 8EX
Email: richard.pargeter@oceanwinds.com
Tel: +44 (0) 1315 567602

Fishing Enquiries

Iain McMyn (Fishery Manager)
Address: 144 Morrison St., Edinburgh, EH3 8EX
Email: Iain.McMyn@oceanwinds.com
Tel: +44 (0) 7780 191088

Alex Winrow-Giffin, Brown and May Marine (Company Fisheries Liaison Officer)
Email: alex@brownmay.com
Tel: +44 (0) 7760 160039

Moray West Marine Coordination

Marine Coordination	Contact
Marine Coordinator – Duty	+44 (0) 7774 663504 mcc@moraywest.com
Call sign – Moray West Traffic	VTs CH16 & CH87